

INDEX TO PLATS — Greenville County, S. C.

COTT FAMILY NAME INDEX No. 1—Reg.
Copyright 1933 A-122559

To locate names, open at SURNAME INITIAL TAB and refer
to Book Sub-Index sheet for page reference.

Made by The Cott Index Company, Columbus, Ohio
Sold by The State Commercial Prtg. Co., Columbia, S.C.


(A)

No.	DATE OF RECORD	NAME	GIVEN NAMES ABCDEFGHIJ	GIVEN NAMES KLMNOP	GIVEN NAMES QRSTUVWXYZ	BOOK	PAGE	BRIEF DESCRIPTION
		Williams	Alleine B.			X	163	
		Williams	Arthur			U	113	Travelers Rest, S. C.
		Williams	Arthur and		Quititen Delany	B	167	Geer Hwy.
		Williams	Broadus			K	113	
		Williams	B. J.			D	133	
		Williams	Daisy Belle etal			U	119	
		Williams	Ernest E.			Z	99	Briarcliff Drive
		Williams	Ferris M. etal			E	132	Atwood Street
		Williams	Frank			R	62	Greenville County
		Williams		Iva D. etal		CC	188	Gantt Twp.
		Williams		J. B. etal		T	142	
		Williams		J. D. etal		J	178	Pendleton Street
		Williams		James E.		R	29	
		Williams		J. Frank		R	63	Travelers Rest, S.C.
		Williams		J. Frank		R	195	Travelers Rest, S.C.
		Williams		J. Frank		T	258	near Greenville, S.C.
		Williams		J. Frank		V	47	

INDEX TO PLATS — Greenville County, S. C.

COTT FAMILY NAME INDEX No. 1—Reg.
Copyright 1933 A-122559

REG. U. S. PAT. OFFICE *Chas. M. Cott* County Indexes Since 1888
An Identifying Trade Mark

 To locate names, open at SURNAME INITIAL TAB and refer to Buff Sub-Index sheet for page reference.

(8)

No.	DATE OF RECORD	NAME	GIVEN NAMES ABCDEFGHIH	GIVEN NAMES IJKLMNO	GIVEN NAMES PQRSTUVWXYZ	BOOK	PAGE	BRIEF DESCRIPTION
#4167 June 1, 1933		Williams	Charley Estate		Tracts 1, 2, & 5	H	222A	
		Williams		J. Frank		V	97	Near West Gantt-Popular Valley
June 1, 1933		Williams	Charley Estate		Tracts 3 & 4	H	222B	near South Saluda River
		Williams		J. Frank etal		Y	67	
		Williams		J. E.		X	83	City of Greenville
		Williams		J. H.		C	59	See Mills & Williams
		Williams		J. L.		A	477	Langley Hill
		Williams		J. T.		A	459	
		Williams		J. Milton		T	103	
		Williams		J. Milton etal		U	87	
		Williams		J. Milton, Jr.		Z	59	Augusta Road
		Williams		John H.		A	365	
		Williams		John H.		C	110	
		Williams		John H. etal		E	192	College and Townes Sts.
		Williams		Julia K.		X	66	Near Greenville
		Williams		Julia K.		AA	108	Edgemont & Bramlett Road
		Williams		Lida (Mrs)		A	63	
		Williams		Lizzie Cox		E	88	
		Williams		Lizzie C. etal		F	174	

INDEX TO PLATS — Greenville County, S. C.

COTT FAMILY NAME INDEX No. 1—Reg.
Copyright 1933 A-122559

To locate names, open at SURNAME INITIAL TAB and refer to Buff Sub-Index sheet for page reference.

Made by The Cott Index Company, Columbus, Ohio
Sold by The State Commercial Prtg. Co., Columbia, S. C.

No.	DATE OF RECORD	NAME	GIVEN NAMES ABCDEFGHIH	GIVEN NAMES IJKLMNO	GIVEN NAMES PQRSTUVWXYZ	BOOK	PAGE	BRIEF DESCRIPTION	
#1117	Jan. 26, '40	Williams	Geroge E.	Marion W.	etal	CC	188	Gantt Twp.	
		Williams				J	171A		
		Williams		Melvin B.	etal	U	119		
		Williams		Murry Lee		V	5		
		Williams		Paul J.		B	170		
		Williams		Philip R.		Z	115		Edisto Ave & Osceola Drive
		Williams		Property		C	11		Butler Ave- Buncombe St.
		Williams		R. G. (Mrs. Lida)		A	193		
		Williams		R. G.		C	121		Beverly Hills
		Williams		R. G.		D	18-19		
		Williams		R. G. (Mrs)		E	168		
		Williams		R. J.		F	263		Augusta Street
		Williams		S.A. (Mrs) Estate		N	73		
		Williams		Sallie C.		A	85		
		1815		Williams	Sam'l.		(Deed		I
Williams	Samuel T.				X	75	Highland Twp.		
Williams	Street			(Deed	ZZ	934			
Williams	Street				A	62	90-91-178-179		

INDEX TO PLATS — Greenville County, S. C.

(D)

REG. U. S. PAT. OFFICE *Chas McCott* County Indexes Since 1888
An Identifying Trade MarkTo locate names, open at SURNAME INITIAL TAB and refer
to Buf Sub-Index sheet for page reference.COTT FAMILY NAME INDEX No. 1—Reg.
Copyright 1933 A-122559

No.	DATE OF RECORD	NAME	GIVEN NAMES ABCDEFGH	GIVEN NAMES IJKLMNO	GIVEN NAMES PQRSTUVWXYZ	BOOK	PAGE	BRIEF DESCRIPTION
#19421 Sept. 30, 1947		Williams		J. Frank		R	121A	Travelers Rest S. C.
		Williams			Street	D	77-119	
		Williams			Street	E	115	
		Williams			Walter V.	DD	7B	Greenville County
		Williams			Willie C. (Mrs)	C	268	
		Williams			W. B.	Q	129	
		Williams			Y. G.	C	174	
		Williams		J. Frank		DD	166	New Buncombe Rd.
		Williams		J. E.		CC	16	White Horse Rd. Greenville Co.
		Williams		J. E.		HH	15	Greenville County, S. C. Located in the "Berea Community"/
		Williams		J. E.		HH	141	Berea Community
		Williams	Ann L. et al			FF	376	
		Williams	Edwin P. et al			FF	376	
		Williams			et al Reeves /	JJ	151	2 lots on Princess Ave.
4/6/56		Williams		J. Frank		JJ	163	Colonial Ave.
Aug. 3/56		Williams		J. Frank		LL	47A	Colonial Ave-near Greenville, S. C.
Oct. 19/54		Williams	Harry Macon			FF	529	Fairview Ave-Greenville, S. C.
May 15/57		Williams		James Leonard		EE	172B	Greenville County, S. C.

INDEX TO PLATS — Greenville County, S. C.

COTT FAMILY NAME INDEX No. 1—Reg.
Copyright 1933 A-122559

To locate names, open at SURNAME INITIAL TAB and refer
to Buff Sub-Index sheet for page reference.


Made by The Cott Index Company, Columbus, Ohio
Sold by The State Commercial Prtg. Co., Columbia, S. C.

(2)

No.	DATE OF RECORD	NAME	GIVEN NAMES ABCDEFGH	GIVEN NAMES IJKLMNO	GIVEN NAMES PQRSTUVWXYZ	BOOK	PAGE	BRIEF DESCRIPTION
	June 18/57	Williams		James Leonard		NN	99A	Greenville County
	Mar. 18/58	Williams		James E.		KK	115A	near Greenville, S. C.
	June 4/58	Williams			Robert Franklin	KK	149g	Rogers Ave-Greenville, S. C.
	Sept. 9/58	Williams		James I. et al		KK	138A	Butler Twp-Greenville Co
	Mar. 3/59	Williams		J. Frank		SS	117	Haynesworth Rd-Greenville Co.
	Apr. 27/59	Williams	Elles			SS	149 ₈	near Greenville, S. C.
	July 20/59	Williams	George			MM	37 ₈	" " "
	Sept. 8/59	Williams		Leo		OO	335	" " "
	Dec. 30/59	Williams	Charles E.			TT	72	Near Greenville
	Apr. 12/60	Williams	Hazel K.			TT	134	" Conestee
	Jul. 7/60	Williams			William R.	UU	39	Augusta St. City
	Jul. 18/60	Williams	Bertha Lee	J. R.		UU	47 ^{R+B}	Bates Twp.
	Aug. 29/60	Williams	Charles F.			OO	516	Gantt Tp.
	Aug. 30/60	Williams	Donald J.			OO	520	Chick Springs Tp.
	Sept. 30/60	Williams	Donald J.			OO	548	" " "
	Feb. 28/61	Williams	Charles F.		(Prop. of Joel F. Ginn)	VV	35 ₉	Greenville, S. C.
	Sept. 5/61	Williams	Arthur M.	Mary T.		ZZ	23	Greenville Co.

INDEX TO PLATS — Greenville County, S. C.

REG. U. S. PAT. OFFICE *Chas. McCott* County Indexes Since 1888
An Identifying Trade Mark

 To locate names, open at SURNAME INITIAL TAB and refer to Buff Sub-Index sheet for page reference.

COTT FAMILY NAME INDEX No. 1—Reg.
Copyright 1933 A-122559

(9)

No.	DATE OF RECORD	NAME	GIVEN NAMES ABCDEFGHIJ	GIVEN NAMES KLMNOP	GIVEN NAMES QRSTUVWXYZ	BOOK	PAGE	BRIEF DESCRIPTION
	Oct. 16/61	Williams	Arthur M.			WW	173	Greenville County
	Aug. 9/62	Williams	Ann			AAA	153A	E. Earle & Elizabeth Sts. City
	Oct. 15/62	Williams			William E. Jr.	CCC	9A	State Park Rd- Greenville Co.
	Oct. 31/62	Williams		J. Frank		CCC	31A	" "
	Feb. 8/63	Williams		J. Frank		CCC	117	Western Hill Greenville, S. C.
	Mar. 25/63	Williams			W. B. (V. W. Crowder land)	WW	458 459	
	Mar. 27/63	Williams		J. E.		DDD	178	Kelley & Hampton Ave City
	Mar. 30/63	Williams		Mamie		WW	461	Greenville County
	June 18/63	Williams		J. Frank		DDD	87B	" "
	Aug. 9, 1963	Williams	Aaron			CCC	204	West Castle Road
	Aug. 5, '63	Williams		J. Frank		RR	131B	Cedar Lane Rd.-Berea Area
	Sept. 4, '63	Williams		Melvin & Mary T.		DDD	197A	Tigerville Rd., O'Neal Tp.
	Nov. 22/63	Williams	Harry W.			EEE	115X	Edwards Mill & Reid School Rds.
	Dec. 5/63	Williams		Joe		EEE	137	Bethel Rd. near Greenville
	March 19/64	Williams		J. Frank		FFF	69B	Wilbanks St. "
	May 15/64	Williams		James Ernest	Sarah H.	GGG	102	Saluda River Greenville County
	July 30/64	Williams	Donald J.			GGG	132	near Gilreath Mill - Oneal Twp.

INDEX TO PLATS — Greenville County, S. C.

COTT FAMILY NAME INDEX No. 1—Reg.
Copyright 1933 A-122559

To locate names, open at SURNAME INITIAL TAB and refer
to Buff Sub-Index sheet for page reference.


Made by The Cott Index Company, Columbus, Ohio
Sold by The State Commercial Prtg. Co., Columbia, S. C.

(2)

No.	DATE OF RECORD	NAME	GIVEN NAMES ABCDEFGH	GIVEN NAMES IJKLMNO	GIVEN NAMES PQRSTUVWXYZ	BOOK	PAGE	BRIEF DESCRIPTION
	July 30/64	Williams	Builders			BBB	6&7	Ross Dr. near Greenville
	Aug. 18/64	Williams	G. Pierce, Jr.	Jacquelin C.		HHH	55A	Byrd Blvd. City
	Sept. 22/64	Williams	F. Pierce	Jacquelin C.		HHH	85A	" " "
	Nov. 16/64	Williams			W. C.	HHH	120	near White Horse Mill - G'ville Co.
	Feb. 4/65	Williams	Floyd M.			III	21A	Boyd Dr. near Renfrew Mill - G'ville Co.
	April 8/65	Williams			Wiley & Patricia F. (Prop. of Henry R. / Jimmie B. Franks)	III	87A	Grove Twp. Greenville County
	April 13/65	Williams	Alma B.			GGG	240	S of Piedmont - Grove Twp.
	April 12/65	Williams	Dudley		Tea Est.	JJJ	15B	Chick Springs & Beech Springs Twp.
	May 20/65	Williams		Joe		GGG	257	Bethel & Bridges Rds. near Greenville
	June 21/65	Williams	Builders			KKK	5A	Greenville County
	July 13/65	Williams			Victor	KKK	21A	Beaufort St. near Greenville
	July 20/65	Williams		J. Frank	(Extension of Shamrock Acres)	KKK	49A	Kingwood & County Cork Dr. near G'ville
	Oct. 1/65	Williams		J. M. & M. W.		LLL	3A	Crystal Ave & Augusta Rd. " "
	Jan. 27/1966	Williams	Beaufort W.			LIL	169B	Iverson St. near Greenville
	Apr. 26/66	Williams			Paul J.	MMM	79	Highland Twp. Greenville County
	May 9/66	Williams		Kenneth M. et al		BBB	184	Laurens Road " "
	May 18/66	Williams	& Gibbs			MMM	115A	Townes Street City

INDEX TO PLATS — Greenville County, S. C.

REG. U. S. PAT. OFFICE *Chas. M. Cott* County Indexes Since 1888
An Identifying Trade Mark

 To locate names, open at SURNAME INITIAL TAB and refer to Buff Sub-Index sheet for page reference.

COTT FAMILY NAME INDEX No. 1—Reg.
Copyright 1933 A-122559

No.	DATE OF RECORD	NAME	GIVEN NAMES ABCDEFGHIJ	GIVEN NAMES KLMNOP	GIVEN NAMES QRSTUVWXYZ	BOOK	PAGE	BRIEF DESCRIPTION
	July 6/1966	Williams			Ruth B & William J.	YY	57c	near Paris Mtn. Golf Club G'ville Co.
	July 28/66	Williams	Builders Inc.			NNN	39	Delta & Vinson Drive " "
	Sept. 28/66	Williams	Claudine C		W. E. Jr.	GGG	454	Buckhorn Road " "
	Dec. 7, 1966	Williams	Blanche, etal		Ft. Inn colored school prop. lots were a portion of	NNN	123X	City of Ft. Inn., S.C. G'ville Co.
	Dec. 15, 1966	Williams		Kenneth M.	Feaster (Walker) Road	PPP	57	near Greenville, S. C.
	Feb. 21, '67	Williams	Charles Albert, etal			GGG	510	} Greenville County
	Feb. 21, '67	Williams	Helen Seaborn, etal			GGG	510	
	Mar. 22, '67	Williams	Charles Albert J. Frank			PPP	79B	Eldorado Drive
	May 23, 67	Williams	Land Co., Inc.		City of Greenville	Deed 820	222	
	June 19, 67	Williams	(Miss) H. E.			Deed 822	63	Webster Road. Greenville, S. C.
	July 24, 67	Williams		J. Frank	Survey for	PPP	79	White Horse Rd. & Eldorado Dr. near
	Sept. 1, 67	Williams	(Mrs.) G.G.			RRR	135	Crestfield Rd., G'ville Co., S. C.
	Oct. 24, 67	Williams		Land Co.		VVV	67A	near Twylors, S. C.
	Nov. 13, 67	Williams	Ambrose			SSS	16	Highland Twp., Greenville Co., S. C.
	Dec. 1, 67	Williams		Land Co.	City of Greenville	Deed 833	577	
	Jan. 4, 68	Williams	F. Pierce, Jr.			Deed 835	602	
	May 14, 68	Williams		Margaret L. W. Milford T. &/		SSS	73	approx. 2 miles S. of Piedmont Greenville Co., S. C.

INDEX TO PLATS — Greenville County, S. C.

COTT FAMILY NAME INDEX No. 1—Reg.
Copyright 1933 A-122559

To locate names, open at SURNAME INITIAL TAB and refer
to Buif Sub-Index sheet for page reference.

Made by The Cott Index Company, Columbus, Ohio
Sold by The State Commercial Prtg. Co., Columbia, S. C.

(2)

No.	DATE OF RECORD	NAME	GIVEN NAMES ABCDEFGH	GIVEN NAMES IJKLMNO	GIVEN NAMES PQRSTUVWXYZ	BOOK	PAGE	BRIEF DESCRIPTION
			Agnes W. E. Bruce &/			YYY	99B	Quilan Dr. near Greenville, S. C.
Aug. 5,	1968	Williams				Deed		
May 31,	1968	Williams		J. Frank	to Berea Public Serv. Dist.	846	196	Water lines, etc.
						Deed		
May 31,	1968	Williams		J. E., etal, Tr.	" " " " "	846	119	Water lines, etc.
						Deed		
May 31,	1968	Williams		J. Frank, etal, Tr.	" " " " "	846	193	Water lines, etc.
						Deed		
May 31,	1968	Williams		J. Frank	" " " " "	846	198	Water lines, etc.
						Deed		
May 31,	1968	Williams		J. Frank, etal	" " " " "	846	164	Water lines, etc.
						Deed		
May 31,	1968	Williams		J. Frank	" " " " "	846	200	Water lines, etc.
						Deed		
May 31,	1968	Williams		J. Frank	" " " " "	846	202	Water lines, etc.
						Deed		
May 31,	1968	Williams		J. Frank, etal	" " " " "	846	204	Water lines, etc.
						Deed		
May 31,	1968	Williams		J. Frank, etal	" " " " "	846	208	Water lines, etc.
						Deed		
July 8,	1968	Williams	Builders, Inc.		Duke Power Co.	848	104	crossing North Greenville-Davidson River
Aug. 23,	1968	Williams		Mettie P., etal		YYY	133B	Zarline St., near G'ville, S. C.
						Deed		
May 31,	1968	Williams		J. Frank	to Berea Public Serv. Dist	846	190	Water lines, etc.
						Deed		
May 31,	1968	Williams		J. Frank	to Berea Public Serv. Dist.	846	187	Water lines, etc.
						Deed		
Nov. 18,	1968	Williams	Builders, Inc.		to City of Greenville	856	251	
						Deed		
Dec. 11,	1968	Williams		Land Co.	to City of Greenville	857	561	
				Mildred M. Jimmie &/				
Apr. 1,	1969	Williams			sold by Robert Williams	4 A	143	Bates Tp., G'ville Co., S. C.

INDEX TO PLATS — Greenville County, S. C.

REG. U. S. PAT. OFFICE *Crum-Cott* County Indexes Since 1888
An Identifying Trade Mark

To locate names, open at SURNAME INITIAL TAB and refer
to Buff Sub-Index sheet for page reference.

COTT FAMILY NAME INDEX No. 1—Reg.
Copyright 1933 A-122559

No.	DATE OF RECORD	NAME	GIVEN NAMES ABCDEFGHIH	GIVEN NAMES IJKLMNO	GIVEN NAMES PQRSTUVWXYZ	BOOK	PAGE	BRIEF DESCRIPTION
Apr. 1, 69		Williams			Robert	4A	143	etal sold to Jimmie Williams, Bates Tp., G'ville Co., S. C.
Apr. 3, 69		Williams	Ansel			SSS	177	Grove Twp., Piedmont, G'ville Co. S. C.
Dec. 31, 69		Williams		Land Co.		859	80	Wade Hampton Water & Sewer
June 27, 69		Williams			W.E., Jr.	4B	117	near Greenville, S.C.
June 27, 69		Williams	Frank T.			4B	117	Survey East Lake Shore Dr. Greenville Co., S.C.
July 17, 69		Williams		K.M. etal		TTT	203	Greenville Pelham Rd. , Greenville Co. , S.C.
Aug 20, 69		Williams		Melvin et al.		4C	78	O'neal Tp. Greenville Co. S.C.
Aug. 20, 69		Williams		Mary T. et al		4C	78	" " " " "
Aug 20, 69		Williams		Morris A. &	Patricia M.	4C	78	" " " " "
Aug. 27, 69		Williams		J. Frank etal		874	497	Deed City Of Greenville
Sept. 8, 69		Williams	Evelyn E.			4C	27	Oakvale Dr. near Greenville, S.C.
Sept. 29, 69		Williams		Matilda Estate		4C	71	Stoddard Road, Greenville Co., S.C.
Oct. 29, 69		Williams	Cora M.			4C	129	deed Bates Twp/Greenville Co., S.C.
Nov. 24, 69		Williams		Jane D. &	W.E.	880	26	Old Buncombe Road , Greenville Co., S.C.
Feb. 20, 70		Williams			Roy D.	SSS	266 267	Davenport now property of Malcolm Greenville Co., S.C.
Mar. 12, 70		Williams	Beauford W.			886	34	Duke Power Co. Ocomee Mid Crescent crossing

INDEX TO PLATS — Greenville County, S. C.

COTT FAMILY NAME INDEX No. 1—Reg.
Copyright 1933 A-122559


To locate names, open at SURNAME INITIAL TAB and refer
to Buff Sub-Index sheet for page reference.

Made by The Cott Index Company, Columbus, Ohio
Sold by The State Commercial Prtg. Co., Columbia, S.C.

No.	DATE OF RECORD	NAME	GIVEN NAMES ABCDEFGH	GIVEN NAMES IJKLMNO	GIVEN NAMES PQRSTUVWXYZ	BOOK	PAGE	BRIEF DESCRIPTION
	Apr. 8, 70	Williams		Lelia C., etal	Duke Power Co.	Deed 887	429	Oconee-Mid Crescent crossing
	Apr. 20, 70	Williams			Warren R. Duke Power Co.	Deed 888	252	Jocassee-Tiger crossing
	May 22, 70	Williams	Beauford W.			UUU	173	Marked Beech Road, G'ville Co.
	May 21, 70	Williams	Donnel B. &		Virginia W.	SSS	285	2 mi. N. of Greer, Oneal Tp.
	July 6, 70	Williams		Owens, Sr.		4 E	87A	Piedmont Road, Greenville Co., S.C.
	Aug. 5, 70	William	Bldrs, Inc.		City of Greenville (Dakota Hills) to	4 E	145	U. S. Hwy. 25, G'ville Co., S. C.
	Aug. 31, 70	Williams	E. D.		to James Gray, etal	SSS	331	N. of Travelers Rest, G'ville Co. Greenville, S. C.
	Sep. 10, 70	Williams			etal W. D., Jr.	4 E	199	Old National Hwy. 29 near S. C.
	Feb. 22, 1971	Williams		J. E.		4 I	45	White Horse Road, G'ville Co. Greenville, S. C.
	Apr. 23, 1971	Williams	Anne W. Arthur &/			4 I	157	E. North St. Ext., near
	May 28, 71	Williams	Beauford W.			4 K	15	Cleveland Tp., Greenville Co.
	May 19, 71	Williams			Robert F. etal	4 J	45	
	Aug. 17, 71	Williams		J. Frank		4 K	1598	Lamont Ln., near Greenville, S. C.
	Oct. 18, 71	Williams		J. Frank		4 L	97A	near Greenville, S. C.
	Oct. 19, 71	Williams			Dorothy R. W. Norman &	4 L	93A	Parkins Mill Rd., Greenville, S. C.
	#17198 Dec. 22, '71	Williams	Donald J. et al			Deed 932	307	
	#19011 Jan. 13, '72	Williams	Gladys S.		City of Greenville	Deed 933	590	Spartanburg Court
	#25160 Mar. 23, '72	Williams	Elisabeth M.		W. R. & , "Glensprings Lane"	4 M	181	No of Travelers Rest, S. C., G'ville Co.

INDEX TO PLATS — Greenville County, S. C.

REG. U. S. PAT. OFFICE *Chas. McCott* County Indexes Since 1888
An Identifying Trade Mark

 To locate names, open at SURNAME INITIAL TAB and refer to Buff Sub-Index sheet for page reference.

COTT FAMILY NAME INDEX No. 1—Reg.
Copyright 1933 A-122559

No.	DATE OF RECORD	NAME	GIVEN NAMES ABCDEFGHIJ	GIVEN NAMES KLMNOP	GIVEN NAMES QRSTUVWXYZ	BOOK	PAGE	BRIEF DESCRIPTION
#27192	Apr. 10, '72	Williams	Builders Inc.		Property of	4 Q	10	Greenville County S. C.
#28898	Apr. 25, '72	Williams			Willie Property of	4 Q	48	Greenville County S. C.
#30428	May 9, '72	Williams	Builders Inc.		Property of	4 Q	66	Greenville County S. C. (Washington Street)
#3198	Aug. 1, '72	Williams			& Williams Inc. Survey for	4 T	4	Greenville, S. C.
#2503	Jul. 26, '72	Williams	C. E.		District to Parker Water & Sewer Sub-	Deed 950	179	
#4738	Aug. 16, '72	Williams		Margaret Gilreath	Plat of Property of	SSS	565	Highland Twp., G'ville Co., S. C.
#13968	Nov. 9, '72	Williams, Sr.	Donald J.		Plat of Property of	4 T	34	located near Glassy Mtn. G'ville Co., S.C.
#14608	Nov. 15, '72	Williams	Harry L. &	Martha G.		4 W	49	near Greenville, S. C.
#12521	Oct. 26, '72	Williams		J. Frank	to City of Greenville	Deed 958	608	
#16484	Dec. 5, '72	Williams		L. Neal &	Sarah R. Property of	4 W	86	near Greenville, S. C.
#3627	Aug. 3, '73	Williams			Walter Franz Property of	5-C	10	Greenville Co., Mauldin, S. C.
#6031	Aug. 28, '73	Williams			(Mrs. Willie Nell Property of	4-0	66	near Piedmont - Greenville County, S.C.
#6823	Sept. 5, '73	Williams		Judith E. and W.R. Jr.	Property of	5C	52	North of Travelers Rest
#9674	Oct. 4, '73	Williams			R. N. Property of	5-B	26	near Simpsonville, S.C.
#10943	Oct. 19, '73	Williams		Joe	Property Of	4Z	87	Near Greenville, S.C.
#1210	Nov. 29, '73	Williams	Gault &		Property of	5B	45	Greenville County, S. C.
#32758	June 21, '74	Williams		James A. & Dorothy P.	Property of	4-0	133	3.87 Acres-Blue Ridge Dr. Near Trav. Rest.

INDEX TO PLATS - Greenville County, S. C.

To locate names, open at SURNAME INITIAL TAB and refer to Buff Sub-Index sheet for page reference.

KEYS PRINTING CO.

NO.	DATE OF RECORD	NAME	GIVEN NAMES ABCDEFGH	GIVEN NAMES IJKLMNO	GIVEN NAMES PQRSTUWXYZ	BOOK	PAGE	BRIEF DESCRIPTION
#6028	Aug. 30, '74	Williams			Particia M.	5 I	8	0.35 Ac.- Tigerville Rd.
#7700	Sept. 19, '74	Williams			Ray	5 I	37	Ridgeland Ave.
#14486	Dec. 12, '74	Williams		Marilyn G. John F. &		5 H	77	Libby Lane
#24738	Apr. 25, '75	Williams	Donald J., Sr.			5 K	124	Highland Twp.
#6084	Sept. 4, '75	Williams			Thomas A.	5 N	11	Ashmore St.
#11300	Oct. 28, '75	Williams	Elisabeth M.		W.R. &	5 J	67	7.13 Ac. - 3.25 Ac.
#23332	Mar. 15, '76	Williams		James H., etal		4-0	325	1.15 Ac.
#23530	Mar. 16, '76	Williams			R.N.	5-0	60	Near Sm'ville, SC
#21519	Feb. 15, '77	Williams	Donald J., Sr. Betty S.			4-0	363	0.74 Ac.- Pennsylvania Ave., Greer, SC
#22762	Feb. 28, '77	Williams	Clifton Phillip &			4-0	365	Eastwood Dr.
#23464	Mar. 7, 1977	Williams	Alvis Ray &		Wanda S.	5-Y	63	E. Parker Rd., -Morgan St.
#26403	Apr. 4, '77	Williams		Janet Janet P.		6 B	39	Briarcliff Dr.
#27057	April 8, '77	Williams		K. Anthony &		6 B	62	Fairhaven Dr.
#27690	Apr. 15, '77	Williams		Joe		5 Y	81	4.74 Ac. to river N. of Tr. Rest, SC
#28992	Apr. 27, '77	Williams			& Mildred K. Zane Arthur	6 B	98	Tebblewood Dr.
#30333	May 9, '77	Williams			Smiley B.	6 D	34	Cripple Creek Rd.
#36516	June 30, '77	Williams	Francenia S. Floyd W. &			6 F	49	Mauldin, S.C.

INDEX TO PLATS - Greenville County, S. C.

(36)

To locate names, open at SURNAME INITIAL TAB and refer to Buff Sub-Index sheet for page reference.

KEYS PRINTING CO.

NO.	DATE OF RECORD	NAME	GIVEN NAMES ABCDEFGH	GIVEN NAMES IJKLMNO	GIVEN NAMES PQRSTUWXYZ	BOOK	PAGE	BRIEF DESCRIPTION
#7336	Sept. 2, '77	Williams	Cash F., Jr.			NNN	29	5 Ac. near Greenville, SC
#28579	Mar. 29, '78	Williams		Joseph Larry Kim S.		6-0	2	2.0 Ac. Woodlane Dr.- Hwy. 418
#39374	June 29, '78	Williams		John W. &		6 R	24	Cheyenne Dr.
#4707	Aug. 11, '78	Williams		James K.		6 S	43	5.74 Ac. & Rd. Near Sm'ville, SC
#20759	Jan. 12, '79	Williams	Ben C.			6 Y	88	Cantubury Rd.
#24857	Feb. 28, '79	Williams			Paul A.	7 B	10	Roseman Hgts. Lot 8
#28723	Mar. 30, '79	Williams			Sara	7 A	37	Sect. I, lot 150 Brandon Mills Subd.
#29251	Apr 9, '79	Williams		Jan L. &	Sara F.	7A	47	Belmont Ave.
#685	July 6, '79	Williams	Dean			4 O	413	49 and 7/16 Acs., Buncomb Rd.
#3071	July 26, '79	Williams		Kenneth L.		7 G	48	Old Boswell Rd., Travelers Rest
#3731	July 31, '79	Williams	Elizabeth &	Monroe		7 K	18	2.0 Ac. Kondros Circle
#6919	Aug. 27, '79	Williams	Deris T. &	Ira J.		7 M	98	6.0 Ac. Circle Drive
#7247	Aug. 30, '79	Williams		James E. &	Sarah	7 L	62	Acreage Property
#9125	Sent. 14, '79	Williams	Billy Joe			7 N	51	Pt. Lot 29 Branwood Street, W.H. Irvine
#12614	Oct. 15, '79	Williams	Etoliah Reese, et al			7 R	54	Hawthorne Lane (Ligon St.)
#19578	Dec. 14, '79	Williams			Susan	7 Q	77	1.66 Acres Rocky Creek Road
#21959	Jan. 14, '80	Williams		Clarkson Jacquelyn		7 Q	97	Dr. A Survey Made For 0.943 Ac., August Rd. (U.S. Hwy. 25) & Serrine

INDEX TO PLATS - Greenville County, S. C.

To locate names, open at SURNAME INITIAL TAB and refer to Buff Sub-Index sheet for page reference.

KEYS PRINTING CO.

NO.	DATE OF RECORD	NAME	GIVEN NAMES ABCDEFGHIJ	GIVEN NAMES KLMNOPQ	GIVEN NAMES RSTUVWXYZ	BOOK	PAGE	BRIEF DESCRIPTION
#24385	Feb. 11, 80	Williams			Thomas E.	7 V	22	Rd., Batesville Forest Sec. 3 Pt. Lot 28=1.975 Ac., Batesville
#25821	Feb. 27, 80	Williams			Development Corp. Street	7 U	36	For A Compiled Plat Prepared
#26178	Feb. 29, 80	Williams			Associates Street	7 U	38	Property Survey for
#30563	Apr. 16, 80	Williams			Cudd Shirley	7 Z	12	Property of Lots 3&4 Mayflower St., Buena
#31547	Apr. 25, 80	Williams			Mary Ann, etal	7 Z	38	Property of Houston Street
32172	May 2, '80	Williams			Smiley B. etal	7 Y	14	Tract 56.48 Acs. Berry Hill Rd.
#35844	Jun. 16, 80	Williams			William B.,	8 B	63	Property of Lot 45, S. Rockview Dr.
#3309	Aug. 4, 80	Williams			Angela D. & Miles S.	8 C	96	Property of Brookforest Lot 81, Fairmont Ave., Extn. of Saluda Tp.
#8554	Sep. 17, 80	Williams			Ella	8 E	80	Plat of Property of 2 Acs., Goodwin Bridge Road,
#9312	Sep. 23, 80	Williams			Paul A., etal	8 G	5	Property of Part Lot B, Ackley Street
#29655	Apr. 22, 81	Williams			Jean M. Donald Edward & Martha	8 O	9	Survey for 2.01 Acres
#29933	Apr. 24, 81	Williams			etal Ralph D.,	8 K	90	Property of 0.5391 Ac., Watson Rd.
#32578	May 22, 81	Williams			O'Keith Dennis & Marva Sullivan	8 O	92	Survey for 1.67 Ac. Burgess School Road
#33800	June 4, 81	Williams			Frances	8 R	26	Property of 4.60 Ac. Hwy. 25, Saluda Tp.
#2962	July 31, 81	Williams			Development Corp. Street	8 Q	54	Survey for 4.55 Ac. Ashley Avenue
#12717	Nov. 24, 81	Williams			George Ansel	8 V	31	Property of 0.80 County Road
#16261	Jan. 19, 82	Williams			Thomas E.	8 X	54	ville Road, Batesville Forest Pt. Lot 28=1.975 Acs. Bates-

INDEX TO PLATS - Greenville County, S. C.

(36)
P

To locate names, open at SURNAME INITIAL TAB and refer to Buff Sub-Index sheet for page reference.

KEYS PRINTING CO.

NO.	DATE OF RECORD	NAME	GIVEN NAMES ABCDEFGH	GIVEN NAMES IJKLMNO	GIVEN NAMES PQRSTUWXYZ	BOOK	PAGE	BRIEF DESCRIPTION
#19131	Feb. 25, 82	Williams	Donald J.			8 V	95	1.0 Acre, near Greer
#20911	Mar. 18, 82	Williams	Donald J.			8 U	88	1.0 Acre, near Greer
#26124	May 24, 82	Williams		Jimmy M.		9 B	61	1.11 Ac. Pine Log Ford Rd., nr. Tr. Rest
#1193	July 15, 82	Williams	Donald J.			8 P	90	No. of Acs: 6.0 No. of Lots: 5
#1644	July 21, 82	Williams	Harold R. &	Minnie		9 C	81	1 Acre
#2252	July 28, 82	Williams	Donald J.			9 D	39	King Road, nr. Greer
#3056	Aug. 5, 82	Williams	Hobert L. &		Patricia A.	9 E	21	Valley Forge Dr. - Revere Ct.
#3158	Aug. 6, 82	Williams	Donald J.			8 P	99	No. of Acs: 6.0 No. of Lots: 5
#3747	Aug. 13, 82	Williams		Development Corporation	Street	9 E	37	Lot 162 Shinleaf Drive, Dove Tree
#4002	Aug. 17, 82	Williams	April Allen &			9 A	49	1.00 Acre, Kondros Circle
#6661	Sept. 16, 82	Williams	Alice &		Ralph	9 G	3	Lots 3&4 White Horse Rd., Lincoln Court
#8554	Oct. 7, 82	Williams		Jeanette Davis		9 A	72	Ac. - near Gowansville
#9314	Oct. 15, 82	Williams		Louise N. &	Robert H.	9 G	61	1.25 Ac., Babb Street
#9438	Oct. 18, 82	Williams	E. D.			9 G	65	2.06 Ac., Bates Township
#11472	Dec. 14, 82	Williams			Virginia M. Ronald T. & Sarajane Robert T. &	9 K	3	Acreage
#16309	Jan. 4, 83	Williams				9 K	91	Sec. VII Lot 46 Cherry Hill Rd., Forrester Woods, Brandon Mills
#23351	Mar. 16, 83	Williams			Sara	9 M	43	for Foundation Survey Lot 150 Cooper St. (Old Easley Hwy.),

INDEX TO PLATS - Greenville County, S. C.

To locate names, open at SURNAME INITIAL TAB and refer to Buff Sub-Index sheet for page reference.

KEYS PRINTING CO.

NO.	DATE OF RECORD	NAME	GIVEN NAMES ABCDEFGH	GIVEN NAMES IJKLMNO	GIVEN NAMES PQRSTUVWXYZ	BOOK	PAGE	BRIEF DESCRIPTION
#28522	Apr. 29, 83	Williams		Loretta		9 S	10	Fernleaf Dr.
#28721	May 2, 83	Williams	Carroll M. &	Judy P.		9 S	20	Pt. Lot 21 Gower St.
#34521	June 20, 83	Williams			Susan Vonnice &	9 U	38	Home Sites Lot 52 Shadow Lane, Super Highway
#34747	June 21, 83	Williams	Gordon, etal			9 U	49	Forest Lane & Rockwood Drive
#35087	Jun. 23, 83	Williams	Dean			9 R	74	7.50 Ac. Surveyed for David Dillard Village, Sec. 6
#35370	June 27, 83	Williams	April Allen &			9 U	70	Lot 45, D Street, Judson Mills
#11879	Oct. 11, 83	Williams		Johnny		10-B	74	South Forest Dr., Hwy. 276, Greenville Cty.
#16303	Nov. 18, 83	Williams	Donald J.			10-A	47	U. S. Hwy. 29, 2.60 Ac., near Greer Acreage
#20384	Dec. 29, 83	Williams		Joe R.		10-F	37	North Forest Circle, Near Marietta
#37697	May 30, 84	Williams		Jeffrey A.		10-R	25	Lot 1 Block "F", Buist Circle Hudson Road
#38516	June 5, 84	Williams		& J. Frank, Jr.	Vicki Melton	10-R	66	Del Norte Estates, Sec. 4; Lot 4 & Pt. Lot Lot 3 - Rabon
#7263	Sept. 4, 84	Williams		Kathryn S. &	Thomas T.	10-W	65	Powderhorn - Sec. 1; Pt. Lot 2 &
#7449	Sep. 5, 84	Williams	Douglas R.			10-W	73	East Avondale Drive Sites - Meridian Avenue
#8215	Sep. 13, 84	Williams	Howard K. &	Jean C.		10-Y	16	Lot 79 Map of Super Highway Home
#9098	Sept. 21, 84	Williams	Douglas R.			10-Y	39	East Avondale Drive
#12993	Oct. 30, 84	Williams	Birdie Harris &	O. D.		10-Z	30	Bessie Road
#15074	Nov. 16, 84	Williams			Robert	10-Z	56	Furman Hall Road - Acreage

(Continued)

INDEX TO PLATS - Greenville County, S. C.

(36)

To locate names, open at SURNAME INITIAL TAB and refer to Buff Sub-Index sheet for page reference.

KEYS PRINTING CO.

NO.	DATE OF RECORD	NAME	GIVEN NAMES ABCDEFGH	GIVEN NAMES IJKLMNO	GIVEN NAMES PQRSTUVWXYZ	BOOK	PAGE	BRIEF DESCRIPTION
#15279	Nov. 19, 84	Williams			Wendell K. Sharon G. &	11-C	43	Lot 30 Maywood Estates - Old SC 418 Mauldin Road
#16344	Nov. 29, 84	Williams	etal Edward E.,			10-Z	67	Near Mauldin-51.4 Ac. Net - Monarch Place
#16691	Dec. 3, 84	Williams		Nancy H.		10-Z	66	Survey for Property of
#17150	Dec. 6, 84	Williams	Geraldine B.	& James L.		11-D	4	Lot 45 Section 2 Wedgewood Place- Beechwood Ave. - Arden Street
#22222	Jan. 28, 85	Williams		Louise N. &	Robert H.	11-D	21	Property of Part Lot 73 & Part Lot 74 East Over Road
#27195	Mar. 15, 85	Williams			Susan Jane Corp.	11-G	5	Survey for Acreage-GreenPond Road - McCarter Park - Rock Creek Drive
#27198	Mar. 15, 85	Williams			Street Dev.	11-J	44	Property of Lot No. 286 Second Revision Traxler St. Ext.
#27538	Mar. 19, 85	Williams	Douglas R.			11-J	45	Survey for Williams St.-Ashley Ave.-Townes
#29999	Apr. 5, 85	Williams		Linda T. &	Willie K.	11-J	69	Survey for East Avondale Drive White Oak Drive
#30837	Apr. 15, 85	Williams		Judy B. Joe	Virginia W.	11-L	80	Property of Pine Brook Forest Subdivision -
#5787	Aug. 19, 85	Williams				11-K	57	Survey for Near Sandy Flat - Hwy #253
#6504	Aug. 23, 85	Williams			Timothy Wayne	11-U	81	Property of Cochran Drive. South Franklin Road
#7979	Sep. 5, 85	Williams	Donald J.			11-W	11	Property of Colonia Company Et Al Lot 19 -
#11687	Oct. 3, 85	Williams			Virginia W.	11-X	2	Compiled Plat for Near Greer-24.2 Ac. SC Hwy # 14 Hwy. #253
#14968	Oct. 30, 85	Williams	David E.			11-X	37	Survey for Near Sandy Flat-1.28 Ac. - SC
#20572	Dec. 19, 85	Williams			Willie H. Victor &	12-C	63	Property of Wannoy Street
#20880	Dec. 20, 85	Williams	Douglas R.			12-F	92	Survey for Adams Mill Road
						12-F	100	Survey for East Avondale Dr.

(Continued Next Page)

INDEX TO PLATS - Greenville County, S. C.

To locate names, open at SURNAME INITIAL TAB and refer to Buff Sub-Index sheet for page reference.

NO	DATE OF RECORD	NAME	GIVEN NAMES ABCDEFGH	GIVEN NAMES IJKLMNO	GIVEN NAMES PQRSTUVWXYZ	BOOK	PAGE	BRIEF DESCRIPTION
#30170	Mar. 14, 86	Williams			opment Corp. Street Devel-			
					Property of	12-N	20	Pt. lot 167 Dove Tree-Rosebay Drive
#30446	Mar. 18, 86	Williams	A. Gregory &		Robyn W.			
					Property of	12-N	33	Berry Road-Lot 11 Cane Creek
#33755	Apr. 15, 86	Williams			W. R., Estate			
						12-0	68	West of Tr. Rest-Byars Rd.-1.03 Ac Located approx. three miles North
35101	Apr. 25, '86	Williams	Ellen M.	& Jerry R.				
					Property of	12-Q	25	Pt. Lot 310 - Devenger Place, Sec. 14
#38226	May 19, 86	Williams	Donald J.					
					Survey for	12-S	78	1.24 Ac.-SC Hwy No. 253
#38417	May 20, 86	Williams	Debra L.					
					Survey for	12-S	90	Zarline Street Lot # 7 of Sunny Slope Subd. Sec. A
#39643	May 29, 86	Williams	Byron Keith Helen H.					
					Property of	12-T	50	Lot 133 Eastdale Dev.-Drury Lane
#40088	June 2, 86	Williams	Floyd E. &					
					Survey for	12-U	9	Lot 8 - Berryhill Rd.
#40852	June 6, 86	Williams	Elizabeth P. &		Ralph L.			
					Property of	12-U	26	Williams-0.97 Ac.-Langley Rd. Surveyed for Ralph L. & Elizabeth P.
#43485	Jun. 25, 86	Williams	Gary Randall					
					Property of	12-W	55	Darlington Ave.
#43508	Jun. 25, 86	Williams		Jan Warren				
					Property of	12-W	57	Cheyenne Dr.-Cherokee Ct.
#30	Jul. 1, 86	Williams	Freddie Lee & Mary Helen	Abney				
					Property of	12 X	2	Poplar Lane Stoneybrook Trail
#5234	Aug. 5, 86	Williams	Evelyn Abraham &					
					Property of	13-B	86	Lot 40 Section No. 2 Brookside-
#5550	Aug. 7, 86	Williams			Patricia M.			
					Survey for	12-Z	51	Near Locust Mill-Tigerville Road
#9139	Sep. 2, '86	Williams		Kenneth L. etal				
					Property of	13-E	11	0.25 Ac. - Milford Church Rd.
#9721	Sep. 5, 86	Williams		Kenneth L. etal				
					Property of	13-E	27	1.85 Ac.-Cool Creek Road Surveyed for Frank N. & Eunice B. Tooley-
#10168	Sep. 10, 86	Williams	Donald J.					
					Compiled Plat for	13-E	35	Near Jordan-22.3 Ac.-Becky Gibson Road

(Continued Over)

INDEX TO PLATS - Greenville County, S. C.

(36)

To locate names, open at SURNAME INITIAL TAB and refer to Buff Sub-Index sheet for page reference.

KEYS PRINTING CO.

(36)

NO.	DATE OF RECORD	NAME	GIVEN NAMES ABCDEFGH	GIVEN NAMES IJKLMNO	GIVEN NAMES PQRSTUWXYZ	BOOK	PAGE	BRIEF DESCRIPTION
#10170	Sep. 10, 86	Williams	Donald J.			13-A	37	Compiled Plat for Near Jordan-119.5 Ac.-Becky Gibson Rd.
						13-A	38	
#12816	Sep. 29, 86	Williams	Hobert L. &		Patricia A.	13-G	61	River Downs-Dales Court Lot 95 Portion of Sec. No. Two
#14420	Oct. 8, 86	Williams	Deeann L. &		William M.	13-I	50	Holly Lane-Brook Bend Road Lot 68 Section No. Two Holly Springs-
#17103	Oct. 28, 86	Williams	Evelyn W. &		Richard W.	13-J	54	Twp.-3.61 Ac.-Stanford Rd. Located near Blue Ridge School, Oneal
#17596	Oct. 31, 86	Williams		Janice T.		13-K	98	Lot - Oak Drive
#22352	Dec. 3, 86	Williams		Joel & Linda G.		13-P	60	Survey for 2.87 Ac.-Columbia Road
#22353	Dec. 3, 86	Williams		Jerry L. & Linda G.		13-P	61	Property of 5.0 Ac.-Columbia Road
#26126	Dec. 22, 86	Williams			Timothy W. et al	13-Q	61	Property of Lot 15 - Ogden Dr.
#28476	Jan. 6, 87	Williams	Gordon E. Jr.	Nancy S.		13-R	69	Property of Knollwood Subdivison - Forest Ln.
#28477	Jan. 6, 87	Williams	Geraldine J.	James E. &		13-R	68	Property of Lanceway Dr. - Whitney Ct.
#29537	Jan. 14, 87	Williams	Diana H. &	Mark C.		13-R	95	Property of Sugar Creek Sec. 1; Lot 309-Silver Pine
#32460	Feb. 6, 87	Williams		Kim S. John W. &		13-S	95	Property of King Acres Lot 22-Bent Creek Drive
#33090	Feb. 12, 87	Williams	Donald J.			13-W	2	Survey for Near Greer-Jug Factory Road
#37325	Mar. 12, 87	Williams			St. Dev. Corp.	13-X	78	Property of Lot 94 Dove Tree-Oakway Lake Rd.
#45549	Apr. 24, 87	Williams			Patricia A.	14-H	88	Property of Lot 71 - Sunset Dr. - Sunset Hills
#47273	May 4, 87	Williams			Robin R. W. Ray &	14-D	59	Property of Greenville Co. Lot 5 .45 Ac. Broadway Dr.
#53067	June 2, 87	Williams		Kay S. James B. &		14-H	17	Property of Lot 5 Shannon Dr. Sec. 4, Lake Forest

(Continued Next Page)

INDEX TO PLATS - Greenville County, S. C.

(36)

To locate names, open at SURNAME INITIAL TAB and refer to Buff Sub-Index sheet for page reference.

(36)

KEYS PRINTING CO.

NO.	DATE OF RECORD	NAME	GIVEN NAMES ABCDEFGH	GIVEN NAMES IJKLMNO	GIVEN NAMES PQRSTUWXYZ	BOOK	PAGE	BRIEF DESCRIPTION
#53307	June 3,87	Williams		Jimmy L.				
# 54188	June 8,87	Williams	Donna M. & Craig B. &	Ivy D. &		14-I	46	Lot 6 Rockvale Dr. Camelot
# 57751	June 25,87	Williams		Lucille J.	Robert F.	14-I	85	Lot 35 Lancelot Dr. near Mauldin Hickory Ln. Green Valley Ests
#1055	Jul.7,'87	Williams	Donald J.			14-K	3	Lot 95 Sunrise Valley Rd. &
#8233	Aug. 17,87	Williams	Donald J.			14-L	11	5.83 Acres
#13952	Sept.21,87	Williams	Doris &	J.C. Sr. & J.C. Jr. &		14-F	93	30.1 Acres Becky Gibson Rd. WOODFIELDS SEC B
#15928	Oct. 1,87	Williams		Mark D. &	Yvette L	14-T	28	Part of Lot 277 Foxhall Rd.
#20775	Nov.3,87	Williams	Barbara M. &		Richard B. Corporation	14-T	96	Lot 87 Del Norte Rd. Mountain Shadows
#24193	Nov.19,87	Williams			Street Development	14-W	84	Lot 6 Plano Drive
#30210	Dec. 31,87	Williams	Douglas R.			14-X	55	BROOKSIDE FOREST SHEET 2 OF 2 Lot 16 Pine Ridge Place, Plat of
#33153	Jan. 28,88	Williams	George A.		Rebecca S.	15-B	88	Lot 206 Woodvale Ave.,Traxler Park
#37924	March 3,88	Williams			Ruth I. & Robert H. &	15-D	83	0.69 Ac. Shirley Rd. Grove Tp Mountain Twp.
#40558	March 22,88	Williams			W. Earl	15-A	86	4.96 Acres White Oak Lane, Glassy Townhomes
#42116	Mar.31,88	Williams			Robert E. & Vickie L.	15-I	61	Lot 26 Oak Forest Way, Oak Forest
#44658	Apr.18,88	Williams			Steven W. &	15-L	36	Augusta Rd. Ranches Pt. Lots 100 & 101 Beck Avenue Belle Meade, Sec. 1 & 2
#45960	Apr.26,88	Williams		Marvin O.		15-N	27	Lot 126 West Dorchester Blvd. Greer
#48989	May 11,88	Williams		Jan L &	Sara F.	15-N	68	Lot 2 (0.28 Ac.) Arlington Ave.,
						15-P	12	0.48 Acres Belmont Ave.

INDEX TO PLATS - Greenville County, S. C.

(36)

To locate names, open at SURNAME INITIAL TAB and refer to Buff Sub-Index sheet for page reference.

KEYS PRINTING CO.

NO.	DATE OF RECORD	NAME	GIVEN NAMES ABCDEFGH	GIVEN NAMES IJKLMNO	GIVEN NAMES PQRSTUWXYZ	BOOK	PAGE	BRIEF DESCRIPTION
#52316	May 27, 88	Williams	Dana Simone &	James Robert	Property of	15-J	21	Pine Meadow, Near Travelers Rest Lot 28 (0.89 Ac.) Pine Meadow Dr., Cunningham Rd., Near Travelers Rest
#52654	May 31, 88	Williams		Judith E.	Survey for	15-R	16	22.68 Acs. White Horse Rd. Ext. & Cut Rd.
#53110	June 1, 88	Williams	Debra L. &	John T.	Survey for	15-J	80	0.88 Acres Greenville-Pelzer Rd. & New Rest
#54119	June 7, 88	Williams			Property of	15-Q	86	3.96 Cunningham Rd. near Travelers
#248	July 1, 88	Williams		Linda T. &	Survey for	15-T	62	Mill Cr. Estate Lot 15-Mill Cr. Road Road
#418	July 1, 88	Williams			Survey for	15-T	64	3.60 Ac.-SC Hwy 101-Gilreath Mill Sec D.
#1637	July 11, 88	Williams		Kenneth n. Jr. &	Property of	15-W	14	Lot 430 Sagamore Lane, Gower Estates, South, Section 1, Simpsonville
#5250	July 29, 88	Williams			Property of	15-Y	52	Lot 268 Vinewood Court, Westwood
#7730	Aug. 23, 88	Williams		Janet L. &	Survey for	15-R	31	Lot 108 Twin Oaks Court, Coach Hills Fenwick Heights
#10014	Aug 24, 88	Williams	Deborah C. &	Jefferson P.	Property of	16-B	48	Pt. Lots 5 & 6 Fairlawn Circle,
#19722	Oct. 20, 88	Williams		J. C.	Survey for	15-Z	74	42.6 Acres Fowler Rd.
#20169	Oct. 24, 88	Williams			Property of	16-I	95	Lot 21 Childress Circle, Monaview Hunters Woods, Sec. 1, Phase 2
#24570	Nov. 18, 88	Williams	Guy T. Jr. &	Carolyn L. &	Property of	16-K	70	Lot 189 Willow Branch Dr. Road, Near Travelers Rest
#28571	Dec. 15, 88	Williams	Dale Lee		Property of	16-M	45	Pt Lots 5-6 (1.1 Acres) Tigerville
#29867	Dec. 22, 88	Williams			Survey for	16-M	61	Property Jones Circle
#1558	Jan. 11, 89	Williams	Donald J.		Compiled Plat for	16-L	94	Jordan Lots = 109.4 Ac Becky Gibson Rd. Near

INDEX TO PLATS - Greenville County, S. C.

(36)

(6)

To locate names, open at SURNAME INITIAL TAB and refer to Buff Sub Index sheet for page reference.

KEYS PRINTING CO.

NO	DATE OF RECORD	NAME	GIVEN NAMES ABCDEFGH	GIVEN NAMES IJKLMNO	GIVEN NAMES PQRSTUVWXYZ	BOOK	PAGE	BRIEF DESCRIPTION
#1513	Jan. 11, 89	Williams	George A.			16-P	77	Lot (0.69 Ac) Shirley Rd. Grove Tp
#4780	Feb. 1, 89	Williams		Jill M. Jeffrey A. &		16-R	88	Trace Sec 1 Lot 46 Circle Slope Dr. Holly
#5287	Feb. 3, 89	Williams	Edwina S. Gerald B. &			16-Q	47	Woods Rd. Canebrake Sub Lot 250 0.33 Ac Trenton Lane &
#8987	Mar. 1, 89	Williams			Sabrina F.	16-U	50	Mills Lot 68 East Seventh St., Woodside
#9942	Mar. 7, 89	Williams		Jesse A.		16-U	75	Heights Sec 1 Pt lot 45 Taylor Rd. Belmont
#13422	Mar. 29, 89	Williams		Millard III		16-X	10	Pt lot 9 Brookdale Ave. Fair Heights
#18527	Apr. 28, 89	Williams			Robin B. et al	17-B	33	H Lot 8 Vannoy St. Stone Land Co. Sec
#23781	June 1, 89	Williams	et al Frank Jr.			17-F	15	Requested by Surveyed in Manner as Lot 42 Gurley Ave. Pickwick Hts
#30113	July 12, 89	Williams		Marian B.		17-J	86	Survey for Lot Augusta & Harris St.
#39234	Aug. 31, 89	Williams			Timothy H.	17-0	45	Property of Lt 3 Loganberry Cir. & Rosewood Way
#44335	Oct. 2, 89	Williams	Barbara A. Gene C. &			17-R	90	Property of Holly Tree Plantation, Ph. II Sec. II Lt 24 & Pt Lt 25 Pecan Hill Dr.
#48435	Oct. 26, 89	Williams	Ella M.			17-U	47	Property of Chevy Chase Pt. lots 144 & 145 Preston Rd.
#48907	Oct. 30, 89	Williams	Haywood E. Hester &			17-U	66	Property of Westwood, Sec. VI Lt 729 Yellow Wood Dr.
#56274	Dec. 14, 89	Williams		Mary L. et al		18-A	100	Survey for Lt 19 Citadel St. Kenmore Terrace

